

















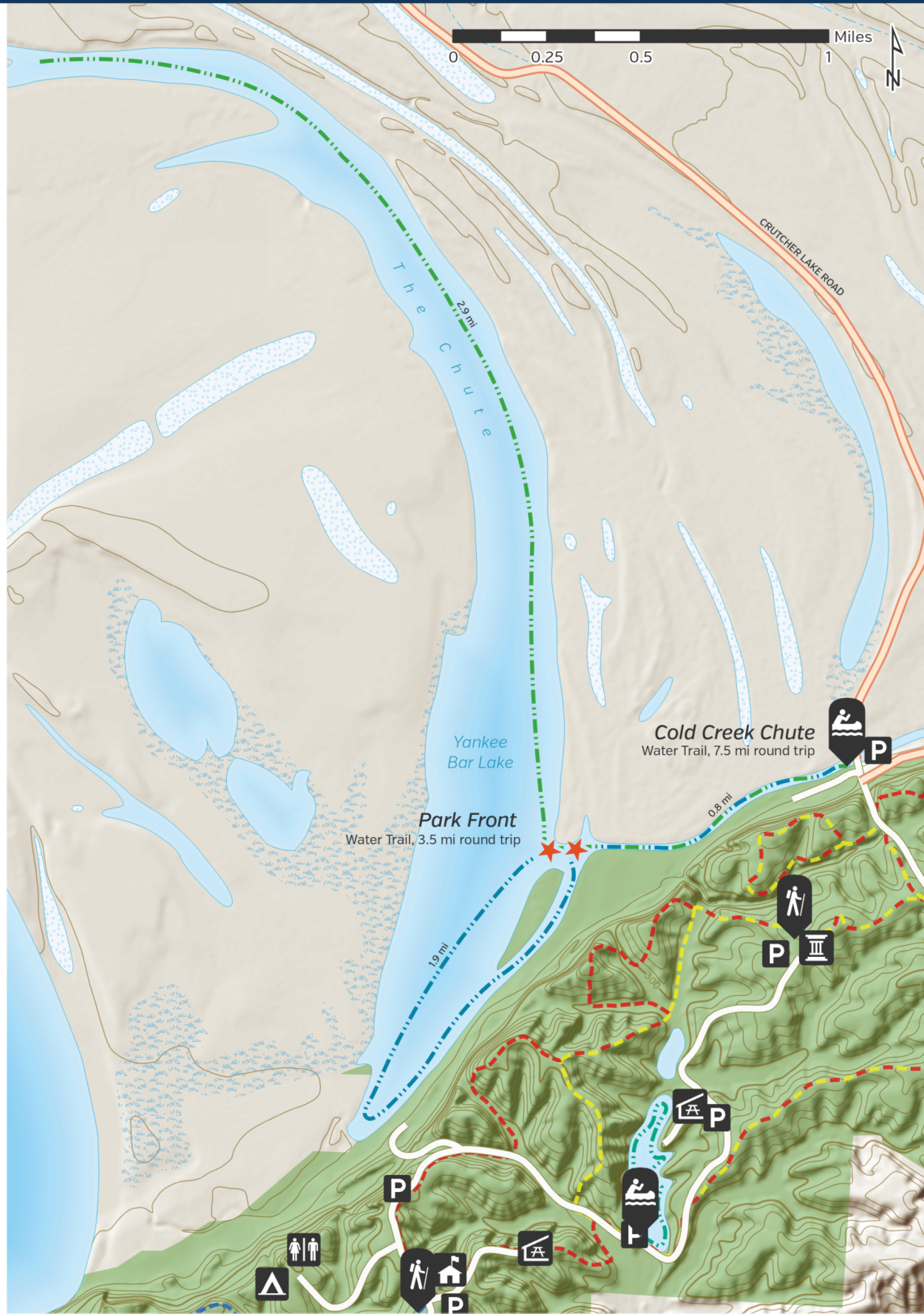


Cold Creek Chute Water Trails

Fort Pillow State Park



-  Put in/take out
-  Hiking Trailhead
-  Visitors Center
-  Picnic Area
-  Restroom
-  Campground
-  Museum
-  Parking
-  Waypoint
-  Park Front Water Trail
-  Cold Creek Chute Water Trail
-  Fort Loudoun Lake Water Trail
-  Chickasaw Bluff Hiking Trail
-  Red Historic Hiking Trail
-  Yellow Historic Hiking Trail
-  Highway
-  Local Roadway
-  Park Road



WARNING. PADDLE AT YOUR OWN RISK. The State of Tennessee and other project affiliates are not responsible for your personal safety, vehicle, damage to you, your boat or personal property. Boating involves some risk of drowning, injury, or death. Produced July 2018 by TDEC/Tennessee State Parks. The information on this map has been compiled by TDEC/State Parks staff from a variety of sources and is subject to change without notice. TDEC/Tennessee State Parks makes no representations or warranties, expressed or implied, as to accuracy, completeness, timeliness, or rights to the use of such information. This document is not intended for use as a survey product. TDEC/Tennessee State Parks shall not be liable for any general, special, indirect, incidental or consequential damages including but not limited to: lost revenues, or lost profits resulting from the use or misuse of the information contained on this map. Any sale of this map or information on this map is prohibited except by written permission of TDEC/Tennessee State Parks.

