














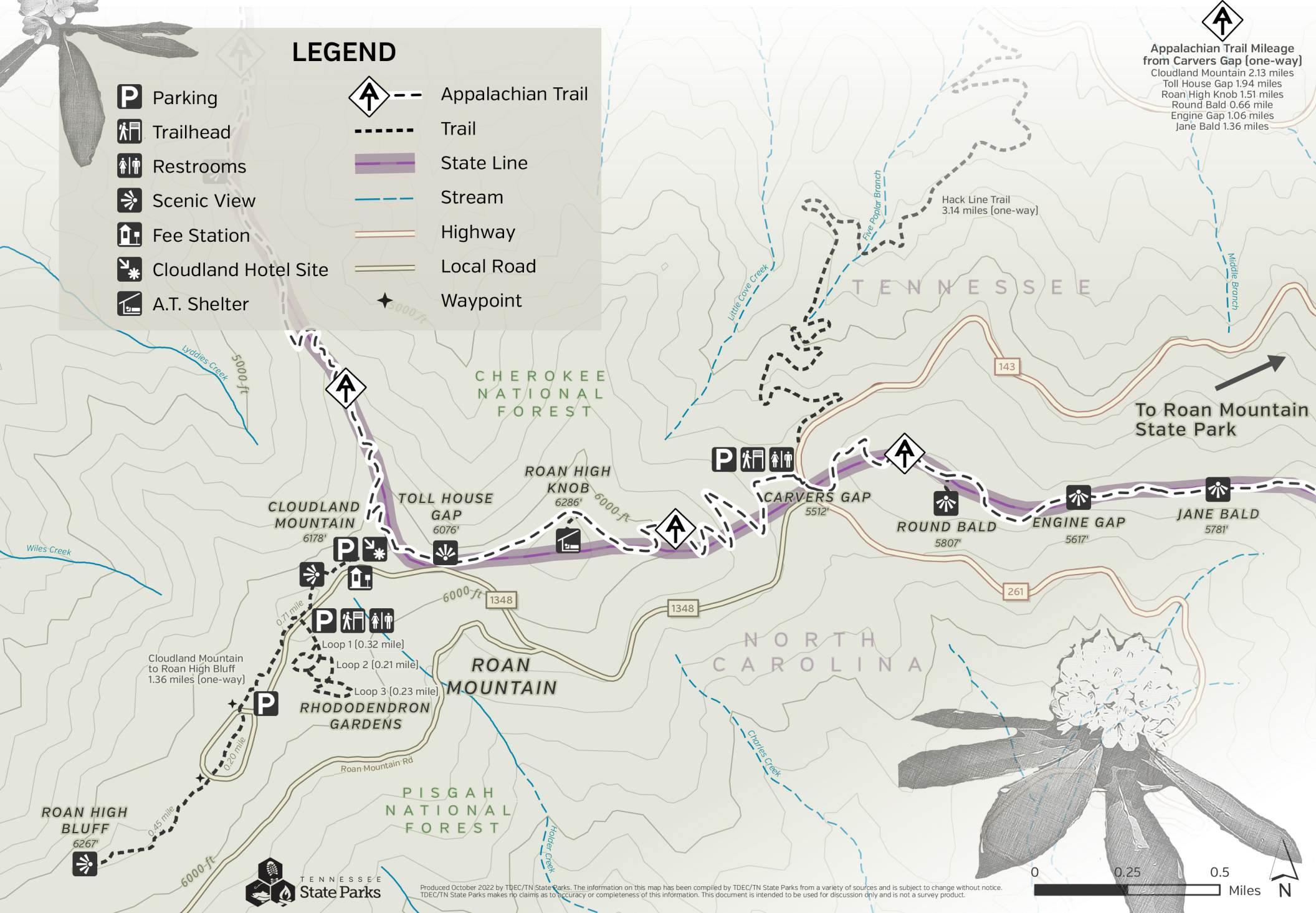


ROAN MOUNTAIN - CARVERS GAP

LEGEND

-  Parking
-  Trailhead
-  Restrooms
-  Scenic View
-  Fee Station
-  Cloudland Hotel Site
-  A.T. Shelter
-  Appalachian Trail
-  Trail
-  State Line
-  Stream
-  Highway
-  Local Road
-  Waypoint

-  Appalachian Trail Mileage from Carvers Gap (one-way)
- Cloudland Mountain 2.13 miles
 - Toll House Gap 1.94 miles
 - Roan High Knob 1.51 miles
 - Round Bald 0.66 mile
 - Engine Gap 1.06 miles
 - Jane Bald 1.36 miles



To Roan Mountain State Park



Produced October 2022 by TDEC/TN State Parks. The information on this map has been compiled by TDEC/TN State Parks from a variety of sources and is subject to change without notice. TDEC/TN State Parks makes no claims as to accuracy or completeness of this information. This document is intended to be used for discussion only and is not a survey product.

