

















Rosebay Ridge Backcountry Camping

Legend

-  Backcountry Campsite
-  Hiking Trail
-  Visitor Center Bridge
-  Parking
-  Accessible
-  Information
-  Restrooms
-  Gift Shop
-  WiFi
-  Recycling
-  Bottle Filling
-  Fishing
-  State Park
-  Trail
-  Road
-  Waypoint

Rosebay Ridge Trail

0.85 mi  


Peg Leg Mine Trail

1.10 mi  

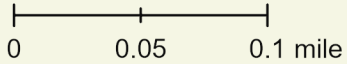
Trails

one-way distances

 Rosebay Ridge Trail 0.85 mile

 Peg Leg Mine Trail 1.10 miles

*20ft contour intervals
Scale 1:4,800*



← Roan Mtn, TN
US Rte 19E

Doe River

State Route 143

143

Carvers Gap →



The information on this map has been compiled by TDEC/State Parks staff from a variety of sources and is subject to change without notice. TDEC/State Parks makes no representations or warranties, expressed or implied as to accuracy, completeness, timeliness, or rights to the use of such information. This document is not intended for use as a survey product. TDEC/State Parks shall not be liable for any general, special, indirect, incidental or consequential damages including but not limited to: lost revenues or lost profits resulting from the use or misuse of the information contained on this map. Any sale of this map or information on this map is prohibited except by written permission of TDEC/State Parks.

Visitor Center & Museum

- 
- 
- 
- 
- 
- 
- 
- 