

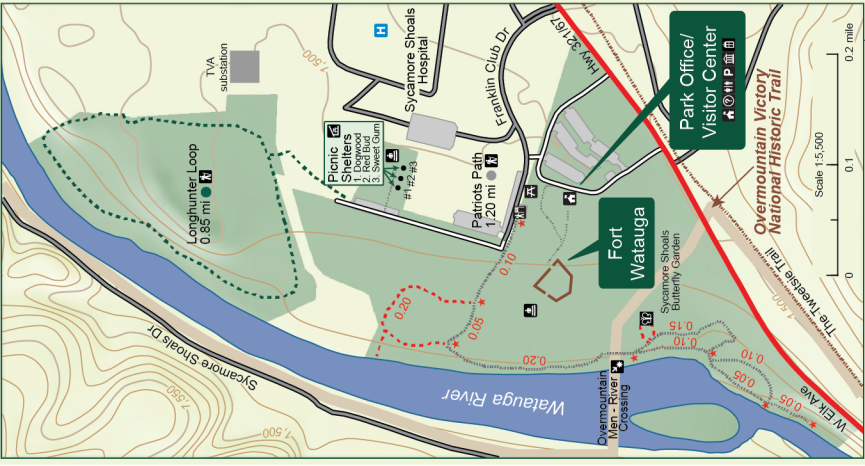
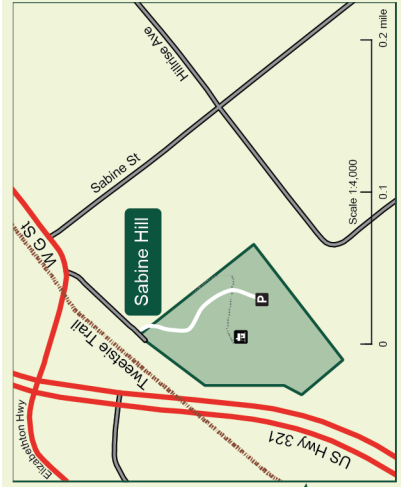
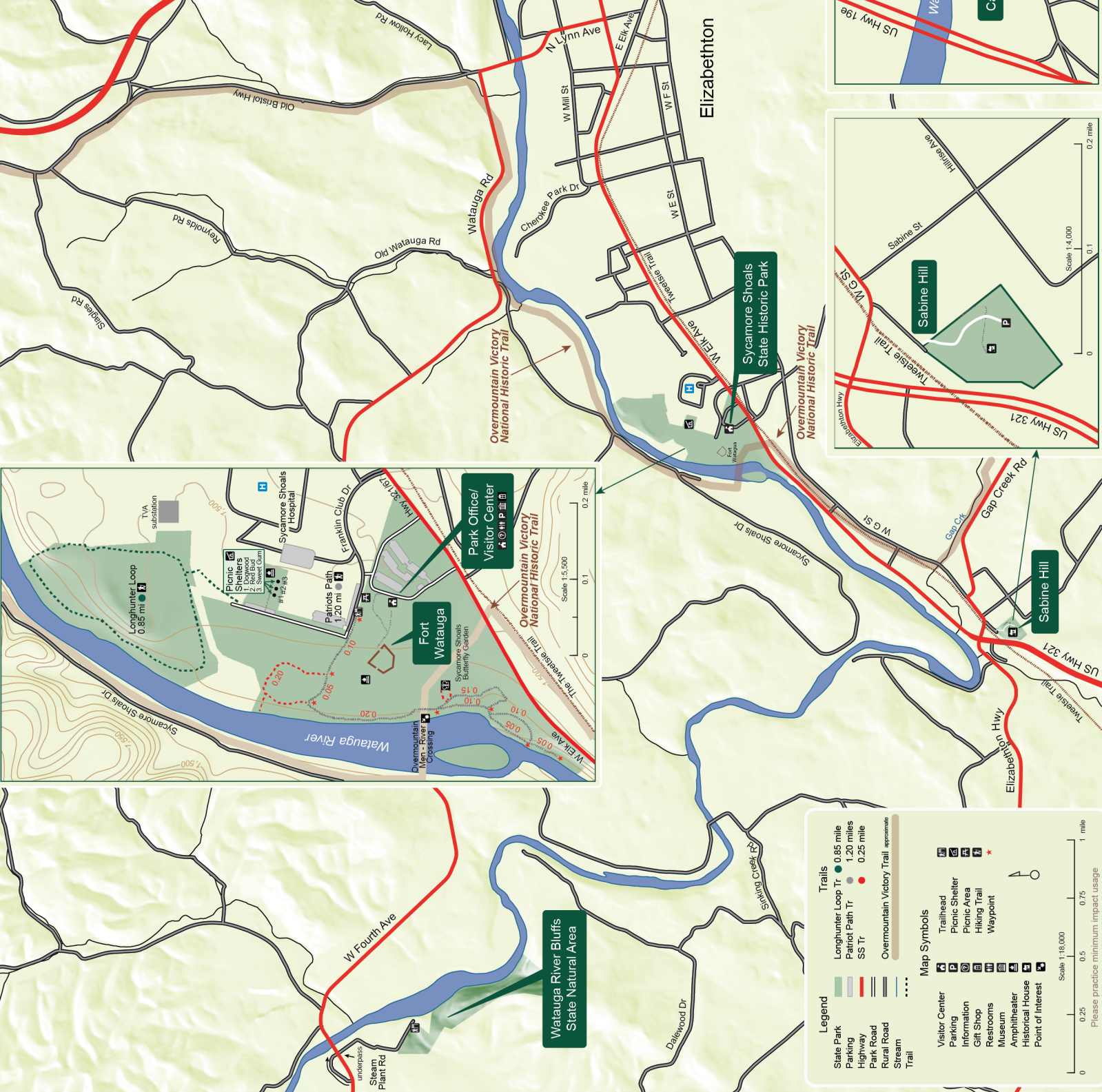
Sycamore Shoals State Historic Park

This brochure is funded in part through the Federal Highway Administration's Recreational Trails Program, administered by the Tennessee Department of Environment and Conservation, Recreation Educational Services Division, Greenways and Trails Program.

TN Department of Environment & Conservation

State Parks

The information on this map has been compiled by TDEC/State Parks staff from a variety of sources and is subject to change without notice. TDEC/State Parks makes no representations or warranties, expressed or implied as to accuracy, completeness, timeliness, or rights to the use of such information. This document is not intended for use as a survey product. TDEC/State Parks shall not be liable for any general, special, indirect, incidental or consequential damages including but not limited to those arising from the use or misuse of the information contained on this map. Any sale of this map or information on this map is prohibited except by written permission of TDEC/State Parks.



Legend		Map Symbols	
State Park	Green outline	Visitor Center	Icon with 'V'
Parking	Blue 'P' icon	Parking	Icon with 'P'
Highway	Thick red line	Information	Icon with 'i'
Park Road	Thin red line	Gift Shop	Icon with '\$'
Rural Road	Thin grey line	Restrooms	Icon with 'R'
Stream	Blue line	Museum	Icon with 'M'
Trail	Dashed line	Amphitheater	Icon with 'A'
		Historical House	Icon with 'H'
		Point of Interest	Star icon

Trails

- Longhunter Loop Tr: 0.85 mile (Green circle)
- Patriot Path Tr: 1.20 miles (Blue circle)
- SS Tr: 0.25 miles (Red circle)
- Overmountain Victory Trail: Approximate (Dashed line)

Scale: 1:18,000
0 0.25 0.5 0.75 1 mile
Please practice minimum impact usage